

Statistics presented in this chapter are on transport (land, water, and air), storage. Below you will find a brief history on statistics production on each mentioned area.

Introduction

Land transport

A. Railways: In the year 1324, the Iranian State Railways for the first time established a statistical unit as the Statistics and Studies Office to meet its statistical needs for planning.

At present, the Statistics and Electronic Services Bureau of the Railways of the Islamic Republic of Iran compiles and publishes required statistics annually based on the daily and monthly reports from different regions and districts.

B. Road transport: The oldest data on the length of main roads available to the SCI date back to the year 1340 which appeared in the first statistical yearbook in the year 1345. At present, data on roads are produced by the Statistics and Plan Integration

Bureau of the Ministry of Roads and Transportation.

By transferring the responsibility of construction and maintenance of rural roads from the Ministry of Roads and Transportation to the then Ministry of Jihad-e-Sazandegi (present Ministry of Agriculture-Jahad) in the year 1368, data on rural roads were collected and supplied by this Ministry. However, as of the month of Tir of the year 1381, the Ministry of Roads and Transportation was entrusted with the responsibility of "rural roads" activities again, but currently, the information is supplied by the Office of Statistics and Plan Integration of the Ministry of Roads and Transportation.

Moreover, statistics on the number of registered motor vehicles from the Police Department are presented in this chapter.

No comprehensive statistics on the volume of transport and motor vehicle traffic in public roads were available until the year 1341 when the Ministry of Roads and Transportation produced

such data for the first time. However, due to different problems and obstacles on the way of its implementation, the activity had temporary stops. Due to increasing needs for statistical data in this area, the responsibility of data collection was first entrusted to the Statistics and Planning Office of the State Organization of Transportation and Terminals in 1361 and then shifted to its IT office in the second midyear 1376. The organization was renamed Road Maintenance & Transportation Organization in the year 1382.

In the year 1366, in order to remove some of the statistical shortages in this area, the SCI compiled data on characteristics of the road transport fleet, drivers, and the freight carried, by implementing the "Survey of Road Transport", summary results of which were presented in the previous yearbooks.

Water transport

Data on ports-mostly on the number and capacity of vessels entered and the duration of their stays - were compiled through a statistical survey conducted by the Ports and Shipping Organization (PSO) in the year 1342. At present, PSO compiles the data as registers.

In addition to the I.R.I. Shipping Company, which started its operations under the title of Iranian Commercial Shipping in the year 1346, three other companies, namely Iran-India Shipping, Valfajr 8 Shipping, and the Caspian Sea Shipping are also transporting passengers and freight. Data on these three are included in this chapter.

Air transport

Statistics on air transport was taken into consideration by the establishment of the first local airline, National Iranian Airline in the year 1323, renamed the Airline of the I.R. of Iran following the

Islamic Revolution. Other airlines were established after the victory of the Islamic Revolution including Aseman in the year 1359, Iran-Air Tour, Payam, Caspian, Kish Air, Saha, and Safran in the year 1371, and Mahan Air in the year 1372. The data on local airlines are compiled by the Civil Aviation Organization (CAO).

Data on international airlines activities in Iran presented in this chapter are supplied to the Civil Aviation Organization by their agencies. The CAO provides the SCI with these data.

Storage

The SCI conducted a nationwide Census of Cold Storages and Survey of Establishments Rendering Storage Services in the years 1366 and 1370 respectively. In order to produce data on general characteristics of storages, the SCI undertook a nationwide Survey of Storages in the year 1373.

Moreover, by using the outcomes of the 1373 General Mining and Manufacturing Census updated and completed according to the data of the related organizations, the SCI conducted the Census of Warehouses and Cold Storages in the years 1377 and 1380. In the years 1382 and 1384, by using the frame of the 1381 General Census of Establishments, the SCI attempted to collect the stated data.

It should be noted that the 1377, 1380, 1382, 1384, 1387 and 1390 censuses covered only the independent or affiliated warehouses and cold storages that had rendered their services to the public. Data for wheat silos are from the Commerce Department of State Cereal Organization since the year 1374. The organization was renamed Iran Public Commerce on the 1st Esfand of the year 1382.

Definitions and concepts

Railway: racks for the transport of cargo and/or passengers by rail transport vehicles, which is divided into the main track and sidetrack.

Main tracks: lines that connect railway stations.

Side tracks: are non-main tracks including commercial-industrial and shunting tracks.

Shunting tracks: tracks established for separating trains from coaches or connecting them to each other in administrative railway stations.

Commercial-industrial lines of the railway: lines which branch off from lines inside the railway station and are connected to inside lines of requesting institutions upon the request of the government, industrial, or agricultural and commercial institutions.

Locomotive: a vehicle with propelling power that is used to move wagons and classified by type of energy consumption (electric, diesel, and steam) and use type (main shunting).

Net weight of freight: total weight of commercial and government freight (excluding freight of the railway) as well as the weight of luggage.

Gross weight of freight: total net weight of freight as well as the weight of the train.

Railway Luggage: freight which is not allowed to be carried with the passengers in a wagon on the basis of railway regulation, but it is carried in a special wagon by passenger trains with the same name.

Freeway: a physically separate 2-way traffic motorway without level crossings. The way for

entering and leaving it is through certain and limited areas only.

Highway (4-line main road): a physically separate 4-way traffic motorway whose crossings can be level too.

Rural road: a way that connects rural production centres to by- roads and main roads.

Port: a vast water area including still main and side basins, docks, installations, equipment, and side buildings located on the land for the traffic of vessels in order to carry out required operation.

Commercial port: is a port in which exclusively trade goods are loaded and unloaded.

Vessel: any type of marine transport means. Vessels may be classified by their type and usage.

Ship: any vessel usually made of metal with an engine and a gross capacity of over 500 tons.

Gross registered capacity of a vessel: the capacity of the vessel in a ton (100 cubic feet) recorded in the related certificate under international regulations.

Net registered capacity of a vessel: gross registered capacity less the volume of space occupied by machinery, employees, warehouses and other space considered for navigation as recorded in the related certificate under international regulations.

Tonnage: the weight of goods carried, with respect to their volumes, in tons or ton equivalent. According to sanctioned tariffs, a certain volume of goods is considered equivalent to one ton and fare must be paid for one ton.

Bulk carrier (dry): those carrying homogenous shipments and warehouses on a single deck. These carriers usually lack crane and have only two big hooks for handling goods.

General cargo vessels: vessels with several warehouses on several (usually two or three) decks with cranes for cargo handling.

Oil tanker: vessel used for transporting liquids.

Multi-purpose carrier: vessel carrying a variety of cargoes such as containers, miscellaneous goods, bags and bulk. In these vessels, the dimensions of warehouses and decks are usually a multiplier of a 20-foot container. These vessels have a capacity of about 20000 tons with 4 or 5 warehouses as well as 3 to 5 cranes.

Container carrier: special vessels carrying containers with a transport capacity of about seven hundred 20-foot containers.

Airport: refers to any type of building, installations and equipment located on the land or at sea, all or part of which is used for arrival, departure and traffic of the airplanes.

Flight: the motion of an airplane from an airport to another under a certain number, which may include one or more stages.

Domestic flight: flight is carried out by domestic airlines whose flight origin and destination are inside the country, even if the flight route crosses the international borders.

Air passenger: a person (excluding pilot and the crew) who travels by plane.

Domestic air passenger: a person whose flight and destination are inside the country, even if his /her flight route crosses the international borders.

International in-coming passenger: a person whose flight origin and destination are outside and inside the country respectively.

International out-going passenger: a person whose flight origin and destination are abroad.

Air cargo: a cargo with a bill of lading transported by aircraft, excluding freight carried by the passenger.

Air postal parcels: all postal parcels such as letters or post depository parcel delivered to the airlines as DEPESH.

Cooperative: refer to the definitions and concepts of the 5th chapter: "Agriculture, Forestry and Fisheries".

Transportation cooperatives: a company that is formed and registered with natural persons or non-government legal persons based on cooperative law to transport goods, passengers, or both by land, air, and railway.

Establishment: a place or part of a place where continuous and regular activities are carried out under single management and accounting.

Main activity of an establishment: an activity for which most of the establishment facilities, installations and equipment have been provided and from which most of the establishment income is earned.

Storage: a place or enclosed area the whole or a part of which is allocated to warehousing. Storages are divided by type of building (uncovered, covered...), type of use (public and private), type of equipment (mechanized, cold storage, silo, wheat silo, warehouse...) and other features.

Cold storage: an independent establishment the whole or a part of which is allocated to

carry out activities relating to cold storage services for keeping and reserving crops, livestock products and perishable goods, under certain conditions with respect to temperature, humidity, etc. and renders services to the public (whether or not producing services for own use).

One and two-circuit hall: in one-circuit halls, the temperature is roughly fixed either below or above zero and is inconvertible from a point into the other point, while, in a two-circuit hall, the temperature can be converted from one point into the other point, i.e. the circuit below or above zero can be used when necessary.

Silo: a place for vertical and horizontal storing. It has a metal or concrete construction for storing grainy and powdery substances in the bulk.

Uncovered warehouse: a special place within the enclosure of certain silos used for storing wheat for a short time. Wheats unloaded in these warehouses are transferred from loading pitch into the silo as soon as possible.

Regular covered warehouses: warehouses without any mechanized connection with the main silo. Cereals unloaded in these warehouses are transferred into the silo by truck or other vehicles.

Storage or cold storage in operation: an establishment rendering warehousing or cold storage services during a year for at least 30 successive or non-successive days.

Operating storage or cold storage: an establishment rendering warehousing or cold storage services during a year for at least 30 days

and bearing charges for carrying out its activities as well as earning income.

Selected information

In the year 1397, the length of railway lines (main lines, shunting tracks, and industrial-commercial lines) was 14529 kilometers, which increased about 3.2 percent in comparison with the preceding year. In the same year, the length of the urban roads was 88873 kilometers and the length of the rural roads was 132479 kilometers.

In the year 1397, the number of passengers transported via railways was about 28094000 persons. Furthermore, in the same year, the number of passengers transported via public road passenger vehicles (bus, minibus, and passenger vehicles) was over 148 mln persons, the destination of 52.1% and 47.9% of whom was intra-province and inter-province, respectively.

In the year 1397, about 164000 motor vehicles were registered in the country which had a 6.9% increase in comparison with the preceding year.

In the year 1397, the volume of goods unloaded and loaded at the commercial ports of the country was over 52 and 76 million tons, respectively, of which 62% were for unloading and 65% for loading of non-oil goods.

In the year 1397, a number of 24811000 passengers were transported by Iranian air travel agencies at both national and international flights through domestic airports and the number of inbound travelers transported by the mentioned agencies was 24749000 persons.

12.1. LENGTH OF RAILWAYS BY TYPE**(km)**

Year	Main lines	Shunting tracks	Industrial-commercial lines
1380.....	7159	1308	788
1385.....	8595	1597	945
1390.....	9992	1827	966
1393.....	10376	1869	972
1394.....	10459	1873	1016
1395.....	10475	1938	1024
1396.....	11061	1957	1059
1397.....	11461	1995	1073

Source: Railways of the Islamic Republic of Iran.

12.2. LOCOMOTIVES, PASSENGERS AND NET FREIGHT TRANSPORTED BY RAILWAYS

Year	Locomotives ⁽¹⁾		Passengers		Net freight	
	Number	Power (h.p.)	Number (1000 persons)	Man-kilometre (mln)	Weight (1000 tons)	Ton-kilometre (mln)
1380.....	277	711095	13111	8043	26392	14613
1385.....	360	1040400	21346	12549	32978	20542
1390.....	439	1294087	28560	17877	33104	21008
1393.....	509	1464769	24802	16272	34924	24461
1394.....	545	1541034	24453	14938	35647	25014
1395.....	556	1581881	23042	12982	40282	27243
1396.....	581	1666606	24480	13272	46766	30299
1397.....	583	1665191	28094	15239	50478	34859

1. Including operating locomotives.

Source: Railways of the Islamic Republic of Iran.

12.3. WEIGHT OF FREIGHT TRANSPORTED BY THE RAILWAYS**(1000 tons)**

Year	Total ⁽¹⁾	Oil products	Minerals	Agricultural products	Food stuff	Industrial products	Luggage	Other
1380.....	26392	3109	11062	2041	416	4126	25	5613
1385.....	32978	4340	20452	1412	431	3614	32	2697
1390.....	33104	3176	23481	631	445	1631	52	3688
1393.....	34924	2919	25288 ⁽²⁾	1536	416	2347	28	2390 ⁽²⁾
1394.....	35647	3394	23822 ⁽²⁾	1474	557	3183	238	2980 ⁽²⁾
1395.....	40282	3521	28305 ⁽²⁾	1368	888	3266	248	2685 ⁽²⁾
1396.....	46766	3133	33055 ⁽²⁾	1630	907	3976	165	3900 ⁽²⁾
1397.....	50478	3725	36315	1587	989	4138	158	3566

1. Including 559, 1546, 956, 530,797, 1435, 1143, 1586 and 1585 thousand tons for transiting.

2. The statistics for cement were removed from the statistics for other freight and were included with the statistics for minerals.

Source: Railways of the Islamic Republic of Iran.

12.4. TYPES OF ROADS WITHIN THE JURISDICTION OF THE MINISTRY OF ROADS AND URBAN DEVELOPMENT

(km)

Year and Ostan	Grand total	Inter-city roads					
		Total	Free ways	High ways	Main roads	By-roads ⁽¹⁾	In-city road ^(1,2)
1380	174559	80720	717	4267	21595	42050	12091
1385	176186	72611	1429	5468	21788	41129	2797
1390	206092	79829	2052	11652	22052	43258	815
1393	217901	85893	2401	14488	24886	43323	795
1394	214560	86166	2401	15462	23879	43628	795
1395	215560	87167	2401	16627	25538	42601	000
1396	216150	88012	2401	16820	25866	42926	000
1397⁽³⁾	221352	88873	2401	18122	25814	42536	000
East Azarbayejan	9908	3568	234	567	872	1895	000
West Azarbayejan	8067	2787	3	352	568	1864	000
Ardebil	5354	1604	0	153	750	701	000
Esfahan	10494	5958	399	2024	1928	1607	000
Alborz	1316	401	68	92	146	95	000
Ilam	2995	1536	0	94	570	872	000
Bushehr	3995	2092	0	671	576	845	000
Tehran	2656	1062	197	454	262	149	000
Chaharmahal & Bakhtiyari	3071	1318	0	266	761	291	000
South Khorasan	12827	5905	0	528	1430	3947	000
Khorasan-e-Razavi	14440	6432	111	1100	1281	3940	000
North Khorasan	3727	1351	0	173	433	745	000
Khuzestan	14146	5048	135	1042	2673	1198	000
Zanjan	5262	1630	200	114	340	976	000
Semnan	3050	1616	30	691	349	546	000
Sistan & Baluchestan	13814	6425	0	299	1865	4261	000
Fars	16884	8339	0	1668	2619	4052	000
Qazvin	4679	1373	217	375	224	557	000
Qom	1443	766	229	232	154	151	000
Kordestan	5417	1650	0	272	716	662	000
Kerman	13689	6629	56	1943	1918	2712	000
Kermanshah	7301	2831	0	417	523	1891	000
Kohgiluyeh & Boyerahmad	4654	1758	0	189	477	1092	000
Golestan	4439	1260	0	284	724	252	000
Gilan	8728	1893	56	447	313	1077	000
Lorestan	7180	1809	104	457	678	570	000
Mazandaran	7186	2447	36	789	630	992	000
Markazi	5525	1933	207	462	450	814	000
Hormozgan	9147	3049	34	650	591	1774	000
Hamedan	5051	2075	85	631	336	1023	000
Yazd	4907	2328	0	686	657	985	000

12.4. TYPES OF ROADS WITHIN THE JURISDICTION OF THE MINISTRY OF ROADS AND URBAN DEVELOPMENT (continued) (km)

Year and Ostan	Rural roads		
	Total	Asphalted	Gravelled
1380.....	93839	45332	48507
1385.....	103575	64287	39288
1390.....	126263	95164	31099
1393.....	132008	105100	26908
1394.....	128395	103813	24582
1395.....	128394	103812	24581
1396.....	128138	104263	23875
1397⁽³⁾.....	132479	110318	22161
East Azarbayejan.....	6340	5572	768
West Azarbayejan	5280	3974	1306
Ardebil	3750	2648	1102
Esfahan.....	4536	4270	266
Alborz	915	792	123
Ilam	1459	1287	172
Bushehr	1903	1804	99
Tehran	1594	1581	13
Chaharmahal & Bakhtiyari	1753	1538	215
South Khorasan	6922	5691	1231
Khorasan-e-Razavi.....	8008	7608	400
North Khorasan	2376	1967	409
Khuzestan.....	9098	7816	1282
Zanjan	3632	2955	677
Semnan.....	1434	1260	174
Sistan & Baluchestan	7389	5039	2350
Fars.....	8545	7244	1301
Qazvin	3306	2634	672
Qom.....	677	623	54
Kordestan	3767	2795	972
Kerman.....	7060	6299	761
Kermanshah	4470	3458	1012
Kohgiluyeh & Boyerahmad	2896	2163	733
Golestan	3179	2709	470
Gilan.....	6835	5078	1757
Lorestan.....	5371	4088	1283
Mazandaran.....	4739	4359	380
Markazi	3592	3217	375
Hormozgan.....	6098	4947	1151
Hamedan	2976	2725	251
Yazd	2579	2177	402

1. Since the year 1395, statistics related to inter-city roads are included with the statistics for "by-roads".

2. Referring to those inter-city roads which are kept by General Department of Roads and Transportation.

3. Since some roads were put under the jurisdiction of municipalities in some Ostans, the length of roads in these Ostans has decreased.

Source: Ministry of Roads and Urban Development

12.5. REGISTERED MOTOR VEHICLES AND MOTORCYCLES BY TYPE (unit)

Year and Ostan	Total	Tow Truck	Taxi	Passenger car	Camion	Bus
1385.....	1096469	9726	26739	885636	15557	3338
1390.....	1662023	12336	41012	1384496	21412	2760
1393.....	1340949	10542	7273	1076263	11283	672
1394.....	1063175	4036	3294	925468	6678	716
1395.....	1445351	6060	48621	1265497	10323	1259
1396.....	1599087	5390	16004	1463182	7850	1476
1397.....	893474	4168	2474	826585	4693	770
East Azarbayejan.....	22316	108	84	20061	167	19
West Azarbayejan.....	26593	215	133	24059	147	13
Ardebil.....	9295	108	28	8152	48	5
Esfahan.....	63329	268	59	59747	294	86
Alborz.....	30961	164	270	28696	329	59
Ilam.....	5750	14	14	5118	23	3
Bushehr.....	12729	66	2	11624	106	50
Tehran.....	294013	714	868	278205	1589	117
Chaharmahal & Bakhtiari.....	7146	49	17	6296	48	2
South Khorasan.....	6587	44	7	6175	43	11
Khorasan-e-Razavi.....	56483	314	86	53133	177	8
North Khorasan.....	4539	51	5	4027	30	1
Khuzestan.....	51296	228	70	47465	200	17
Zanjan.....	6408	54	20	5749	28	1
Semnan.....	7953	33	21	7403	25	1
Sistan & Baluchestan.....	15274	66	1	11663	73	24
Fars.....	74050	682	82	67885	488	198
Qazvin.....	9005	86	47	8243	27	10
Qom.....	17873	14	57	17183	37	22
Kordestan.....	7323	67	46	6211	41	3
Kerman.....	25770	224	60	23006	198	8
Kermanshah.....	19998	83	90	18086	90	8
Kohgiluyeh & Boyerahmad.....	3217	13	18	2720	36	3
Golestan.....	14833	83	39	13535	96	21
Gilan.....	19620	19	133	18294	68	25
Lorestan.....	11388	69	43	10193	86	8
Mazandaran.....	28071	46	111	25436	98	0
Markazi.....	13028	55	24	11831	68	11
Hormozgan.....	20784	143	13	19148	72	42
Hamedan.....	13173	68	96	11705	51	8
Yazd.....	16985	128	14	15597	77	5

12.5. REGISTERED MOTOR VEHICLES AND MOTORCYCLES BY TYPE (continued) (unit)

Year and Ostan	Kei truck	Minibus	Pick-up	Ambulance	Agricultural machinery	Other	Motor-cycle
1385.....	29205	1497	121684	482	0	2605	000
1390.....	5626	2658	180049	1797	6319	3558	000
1393.....	3394	206	174643	568	49576	6529	538632
1394.....	1322	503	78075	536	37570	4977	453249
1395.....	1970	928	80076	606	25730	4281	736953
1396.....	17351	851	58415	774	22791	5003	153119
1397.....	22371	822	28945	483	2163	35397	163681
East Azarbayejan	832	69	776	76	124	1589	844
West Azarbayejan	938	7	652	107	322	2181	1526
Ardebil	552	4	247	4	147	1431	156
Esfahan	875	41	1896	21	42	1193	16420
Alborz	567	27	829	5	15	527	1465
Ilam	377	6	180	4	11	481	109
Bushehr	166	39	671	4	1	223	2081
Tehran	3747	150	8503	119	1	829	82862
Chaharmahal & Bakhtiari	285	23	407	2	17	460	769
South Khorasan	68	0	192	8	39	391	218
Khorasan-e-Razavi.....	1044	66	1589	12	54	2876	10886
North Khorasan.....	229	1	178	6	11	564	679
Khuzestan.....	997	87	2170	18	44	1383	4111
Zanjan	308	4	221	4	19	1411	1460
Semnan.....	122	0	334	10	4	268	645
Sistan & Baluchestan	3080	34	304	2	27	1436	6792
Fars	2008	109	2325	6	267	5984	7994
Qazvin	311	3	262	2	14	433	766
Qom.....	203	26	324	0	7	96	2373
Kordestan	179	52	273	3	448	3545	514
Kerman	631	8	1598	25	12	608	235
Kermanshah	1067	5	411	23	135	1992	2456
Kohgiluyeh & Boyerahmad	237	3	181	1	5	288	1256
Golestan	339	0	611	1	108	1331	1301
Gilan.....	518	12	522	8	21	150	2384
Lorestan	644	2	292	4	47	744	903
Mazandaran	1071	9	1276	6	18	854	1286
Markazi	352	24	575	25	63	511	1276
Hormozgan	680	17	643	25	1	218	3164
Hamedan	499	6	467	12	261	2733	1948
Yazd	277	57	812	16	2	256	5646

Source: Police Department.

12.6. TRIPS AND PASSENGERS ⁽¹⁾ TRANSPORTED WITHIN OSTANS BY DIFFERENT TYPES OF PUBLIC ROAD PASSENGER VEHICLES

Year and Ostan	Number of trips (1000 cases)				Passengers transported (1000 persons)			
	Total	Bus	Minibus	Passenger car	Total	Bus	Minibus	Passenger car
1380.....	7886	1714	5087	1084	136563	44969	87034	4560
1385.....	10538	1760	4012	4766	130769	43901	67923	18945
1390.....	12742	1946	4257	6539	139935	49026	65139	25770
1393.....	11133	1476	3117	6540	107033	32599	47227	27207
1394.....	10287	1354	3002	5931	99867	30137	45407	24323
1395.....	9500	1299	2619	5582	90525	29100	39684	21742
1396.....	9252	1203	2497	5552	82043	25137	35354	21552
1397.....	9124	1155	2439	5530	77313	23551	32398	21364
East Azarbayejan	390	97	108	185	3295	1576	1017	702
West Azarbayejan	465	101	80	284	3530	1344	1150	1036
Ardebil	178	7	16	155	868	91	168	609
Esfahan	654	91	277	286	6744	1855	3770	1119
Alborz	0	0	0	0	9	8	1	0
Ilam	134	1	4	129	607	54	59	494
Bushehr	72	11	32	29	946	408	432	106
Tehran	116	7	43	66	1118	179	706	233
Chaharmahal & Bakhtiyari ...	395	0	175	220	3290	10	2423	857
South Khorasan	125	24	25	76	1177	628	266	283
Khorasan-e-Razavi.....	976	314	371	291	13842	7641	5032	1169
North Khorasan.....	214	5	74	135	1612	128	954	530
Khuzestan.....	626	26	79	521	3638	680	909	2049
Zanjan	126	1	25	100	598	26	175	397
Semnan	106	10	13	83	562	166	121	275
Sistan & Baluchestan	360	119	151	90	3159	1847	999	313
Fars	740	182	168	390	7532	3433	2573	1526
Qazvin	160	0	51	109	1314	14	867	433
Qom.....	16	1	14	1	261	45	213	3
Kordestan	325	9	85	231	1997	139	1014	844
Kerman	549	87	56	406	4286	1965	738	1583
Kermanshah	247	1	93	153	2163	19	1546	598
Kohgiluyeh & Boyerahmad .	137	1	6	130	582	26	51	505
Golestan	259	0	83	176	2078	10	1363	705
Gilan.....	523	3	101	419	3378	92	1641	1645
Lorestan	203	1	65	137	1406	19	861	526
Mazandaran	448	2	59	387	2418	65	855	1498
Markazi	76	3	33	40	677	60	471	146
Hormozgan	109	2	23	84	636	59	249	328
Hamedan	359	27	118	214	3168	597	1722	849
Yazd	36	22	11	3	422	367	52	3

1. Relating to the number of passengers registered in passenger transportation list by passenger transportation companies.

Source: Ministry of Roads and Urban Development.

12.7. TRIPS AND PASSENGERS ⁽¹⁾ TRANSPORTED BETWEEN OSTANS BY DIFFERENT TYPES OF PUBLIC ROAD PASSENGER VEHICLES AND OSTAN OF ORIGIN

Year and Ostan	Number of trips (1000 cases)				Passengers transported (1000 persons)			
	Total	Bus	Minibus	Passenger car	Total	Bus	Minibus	Passenger car
1380.....	4796	3322	935	539	84481	66259	15881	2340
1385.....	5946	3457	694	1795	93186	74075	12004	7107
1390.....	6318	3470	690	2158	95853	76725	10640	8488
1393.....	5738	3129	445	2164	83105	67547	6790	8769
1394.....	5772	3215	423	2134	79081	64240	6334	8507
1395.....	5659	3248	383	2028	76463	62923	5816	7724
1396.....	5823	3269	480	2074	71932	57514	6642	7776
1397.....	5970	3336	474	2160	71011	56695	6278	8038
East Azarbayejan	204	139	17	48	2435	2088	159	188
West Azarbayejan	191	118	18	55	2138	1689	252	197
Ardebil	105	58	3	44	1034	838	34	162
Esfahan	456	298	65	93	5952	4955	651	346
Alborz	124	91	1	32	1631	1492	16	123
Ilam	84	38	3	43	1494	1288	38	168
Bushehr	104	83	12	9	2071	1858	183	30
Tehran	1338	846	17	475	16332	14351	266	1715
Chaharmahal & Bakhtiari	161	45	41	75	1643	886	469	288
South Khorasan	55	49	3	3	835	790	33	12
Khorasan-e-Razavi.....	250	213	11	26	4595	4341	151	103
North Khorasan.....	78	39	7	32	813	605	93	115
Khuzestan.....	175	102	7	66	2066	1718	94	254
Zanjan	97	52	11	34	851	637	83	131
Semnan	115	36	6	73	1149	843	58	248
Sistan & Baluchestan	111	107	0	4	1186	1169	2	15
Fars	227	166	27	34	3874	3351	391	132
Qazvin	106	29	13	64	1548	1064	224	260
Qom.....	116	40	18	58	1717	1205	274	238
Kordestan	154	47	30	77	1359	712	360	287
Kerman	104	76	4	24	1319	1176	49	94
Kermanshah	170	58	40	72	1992	1054	658	280
Kohgiluyeh & Boyerahmad	78	14	2	62	581	324	17	240
Golestan	129	68	25	36	1186	609	440	137
Gilan.....	238	103	15	120	1690	1008	253	429
Lorestan	138	73	12	53	1444	1115	123	206
Mazandaran	415	79	23	313	2634	1142	364	1128
Markazi	132	70	15	47	1601	1175	243	183
Hormozgan	82	54	7	21	997	849	68	80
Hamedan	160	77	20	63	1739	1281	214	244
Yazd	73	68	1	4	1105	1082	18	5

1. Relating to the number of passengers registered in passenger transportation list by passenger transportation companies.

Source: Ministry of Roads and Urban Development.

12.8. WEIGHT OF FREIGHT⁽¹⁾ CARRIED BY PUBLIC ROAD FREIGHTVEHICLES (1000 tons)

Year and Ostan	Outgoing	Incoming	Carried within Ostan
1380.....	108354	108354	40546
1385.....	184724	184724	88876
1390.....	251480	251480	104343
1393.....	272941	272941	112129
1394.....	258868	258868	101087
1395.....	282645	282645	104870
1396.....	312885	312885	115462
1397.....	315497	315500	126573
East Azarbayejan.....	12974	13040	6277
West Azarbayejan.....	6549	7355	4363
Ardebil.....	2529	2964	1176
Esfahan.....	33443	25383	14967
Alborz.....	6456	8688	2239
Ilam.....	1649	2937	652
Bushehr.....	3886	7252	2372
Tehran.....	25851	39870	5119
Chaharmahal & Bakhtiari.....	3431	3537	889
South Khorasan.....	3679	4058	1628
Khorasan-e-Razavi.....	17021	19423	13363
North Khorasan.....	2318	2286	916
Khuzestan.....	25950	23103	11844
Zanjan.....	4813	4794	2129
Semnan.....	8380	4058	1411
Sistan & Baluchestan.....	2210	8223	5130
Fars.....	19845	13950	9039
Qazvin.....	8398	7782	889
Qom.....	5047	5914	336
Kordestan.....	5130	4455	1766
Kerman.....	25666	9568	6140
Kermanshah.....	6348	11045	3548
Kohgiluyeh & Boyerahmad.....	841	1446	220
Golestan.....	4192	4914	2132
Gilan.....	5807	8169	3445
Lorestan.....	4204	2911	1358
Mazandaran.....	8985	11474	8985
Markazi.....	16345	7907	1889
Hormozgan.....	14287	31785	5555
Hamedan.....	8965	5593	2441
Yazd.....	20298	11616	4355

1. Relating to volume of freight for transportation of which a bill of loading was issued.

Source: Ministry of Roads and Urban Development.

12.9. VESSELS WITH THE CAPACITY OF 1000 AND OVER TONS ENTERED BY COMMERCIAL PORTS (ship)

Year	Grand total	Southern ports			
		Total	Abadan	Emam Khomeini ⁽¹⁾	Bushehr
1380.....	5530	3984	38	1092	161
1385.....	9169	5889	6	1429	477
1390.....	9172	6393	0	1641	624
1393.....	9196	7270	0	1815	1815
1394.....	9028	7082	1	1715	557
1395.....	9020	7173	2	1610	586
1396.....	9280	7367	1	1675	564
1397.....	8089	6461	1	1480	513

Year	Southern ports				
	Shahid Bahonar and Shahid Rajaei	Shahid Beheshti (Chabahar) ⁽²⁾	Shahid Kalantari ⁽²⁾	Khoramshahr	Lengeh
1380.....	2201	50	5	51	386
1385.....	3403	57	27	236	254
1390.....	3336	98	000	563	131
1393.....	3665	168	000	694	432
1394.....	3651	139	000	537	482
1395.....	3981	135	000	435	424
1396.....	4002	113	000	688	324
1397.....	3670	142	000	479	176

Year	Northern ports				
	Total	Amirabad	Anzali	Neka	Noshahr
1380.....	1546	51	898	83	514
1385.....	3280	203	1365	1294	418
1390.....	2779	718	1675	93	293
1393.....	1926	813	800	47	266
1394.....	1946	789	804	50	303
1395.....	1847	626	973	14	234
1396.....	1913	845	756	80	232
1397.....	1628	938	440	27	223

1. Including ships which entered Mahshahr port.

2. Including the data for Shahid Kalantari Port as of the year 1389.

Source: Ports and Maritime Organization.

12.10. WEIGHT OF CARGO UNLOADED FROM VESSELS OF 1000 AND MORE TONS AT COMMERCIAL PORTS (1000 tons)

Year	Southern ports									
	Total		Abadan		Emam Khomeini		Bushehr		Shahid Bahonar and Shahid Rajaei (Bandar Abbas)	
	Oil	Non-oil	Oil	Non-oil	Oil ⁽¹⁾	Non-oil	Oil	Non-oil	Oil	Non-oil
1380.....	17593	23815	149	//	815	12048	1198	288	14949	10827
1385.....	23880	33332	0	0	1652	15588	1177	840	20074	15982
1390.....	19747	36960	0	0	211	12940	1441	1750	16946	21468
1393.....	22125	42366	0	0	1409	19792	1390	2465	17993	19026
1394.....	20044	32089	0	0	933	16668	1073	1636	16796	13138
1395.....	19931	32618	0	0	877	16092	206	1204	17806	14563
1396.....	20731	34156	0	0	1601	15987	100	1267	18334	15758
1397.....	19501	27772	0	0	1034	15011	439	528	16753	11212

Year	Southern ports							
	Shahid Beheshti ⁽¹⁾		Shahid Kalantari ⁽²⁾		Khoramshahr		Lengeh	
	Oil	Non-oil	Oil	Non-oil	Oil	Non-oil	Oil	Non-oil
1380.....	482	476	0	2	0	127	0	47
1385.....	978	356	0	238	0	317	0	11
1390.....	1143	278	000	000	6	513	0	11
1393.....	1334	619	000	000	0	414	0	51
1394.....	1240	338	000	000	2	261	0	48
1395.....	1043	293	000	000	0	441	0	26
1396.....	696	631	000	000	0	490	0	23
1397.....	1275	870	0	0	0	145	0	6

Year	Northern ports									
	Total		Amirabad		Anzali		Noshahr		Neka	
	Oil	Non-oil	Oil	Non-oil	Oil	Non-oil	Oil	Non-oil	Oil	Non-oil
1380.....	432	3923	0	110	//	2559	122	1242	310	12
1385.....	7407	5189	8	615	395	3812	555	763	6449	//
1390.....	858	6906	68	1388	444	4802	4	716	342	0
1393.....	377	4350	68	1647	103	2069	67	634	139	0
1394.....	465	4719	104	1916	216	1971	19	832	125	0
1395.....	106	4957	20	1639	69	2650	0	668	17	0
1396.....	531	5260	46	2718	81	1949	0	593	404	0
1397.....	118	4872	21	3304	32	1015	0	552	65	1

1. Unloading of oil products relates to Mahshar port which was included in Emam Khomeini port.

2. Since the year 1389, the data related to Shahid Kalantari Port have been included in the data related to Shahid Beheshti Port (Chabahar).

Source: Ports and Maritime Organization.

12.11. WEIGHT OF CARGO LOADED ONTO VESSELS OF 1000 AND MORE TONS AT COMMERCIAL PORTS (1000 tons)

Year	Southern ports									
	Total		Abadan		Emam Khomeini		Bushehr		Shahid Bahonar and Shahid Rajaei (Bandar abbas)	
	Oil	Non-oil	Oil	Non-oil	Oil ⁽¹⁾	Non-oil	Oil	Non-oil	Oil	Non-oil
1380	17997	8885	0	0	11252	4601	76	21	6669	4070
1385	14871	17118	11	0	9104	4885	239	93	5516	12074
1390	20992	34550	0	0	12643	9494	386	474	7930	24134
1393	21063	4024	0	0	1488	8789	380	649	5802	3006
1394	24981	36842	0	0	17069	7980	421	815	7489	27397
1395	25699	5032	0	0	1660	9379	378	1037	8714	39601
1396	26414	57846	0	0	17069	10663	440	701	8905	44719
1397	24103	51154	0	0	15013	9934	422	886	8668	38669

Year	Southern ports							
	Shahid Beheshti ⁽²⁾		Shahid Kalantari ⁽²⁾		Khoramshahr		Lengeh	
	Oil	Non-oil	Oil	Non-oil	Oil	Non-oil	Oil	Non-oil
1380	0	63	0	16	0	14	0	101
1385	0	0	0	0	0	22	0	44
1390	0	10	000	000	33	426	0	12
1393	0	129	000	000	0	526	0	83
1394	0	186	000	000	2	399	0	65
1395	0	77	000	000	0	117	0	118
1396	0	20	000	000	0	1354	0	389
1397	0	52	000	000	0	1282	0	331

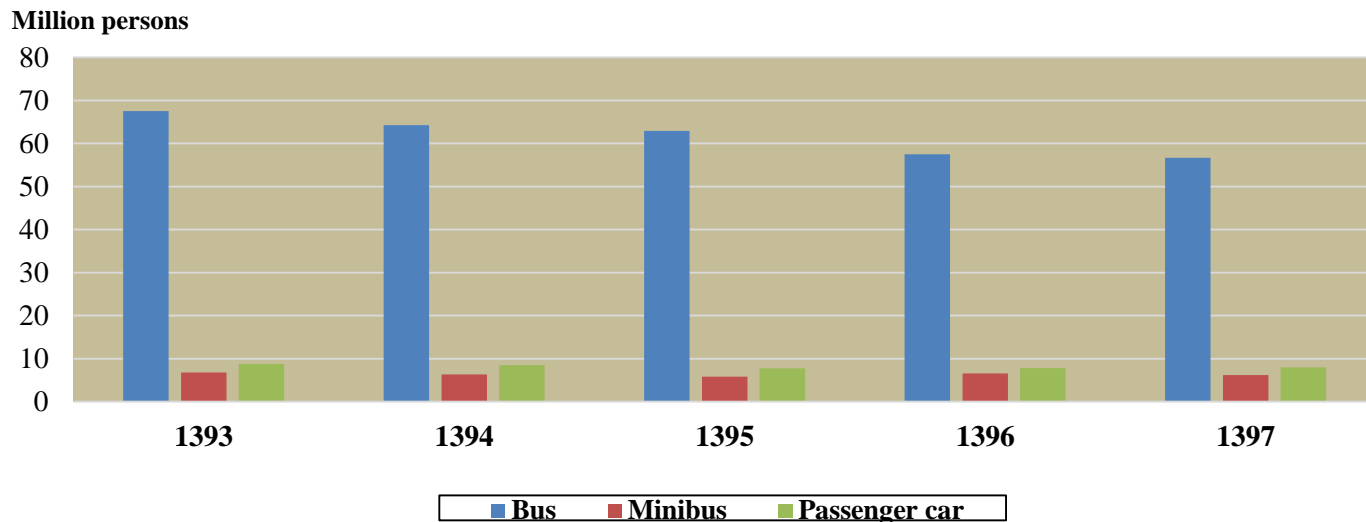
Year	Northern ports									
	Total		Amirabad		Anzali		Noshahr		Neka	
	Oil	Non-oil	Oil	Non-oil	Oil	Non-oil	Oil	Non-oil	Oil	Non-oil
1380	0	121	0	0	//	75	0	46	0	0
1385	0	248	0	7	0	159	0	82	0	0
1390	37	1609	3	1408	0	177	0	24	34	0
1393	0	2219	0	1764	0	416	0	39	0	0
1394	0	986	0	860	0	108	0	18	0	0
1395	0	682	0	559	0	112	0	11	0	0
1396	0	441	0	427	0	0	0	14	0	0
1397	0	640	0	467	0	161	0	12	0	0

1. Including statistics on Mahshahr port.

2. Since the year 1389, the data related to Shahid Kalantari Port have been included in the data related to Shahid Beheshti Port (Chabahar).

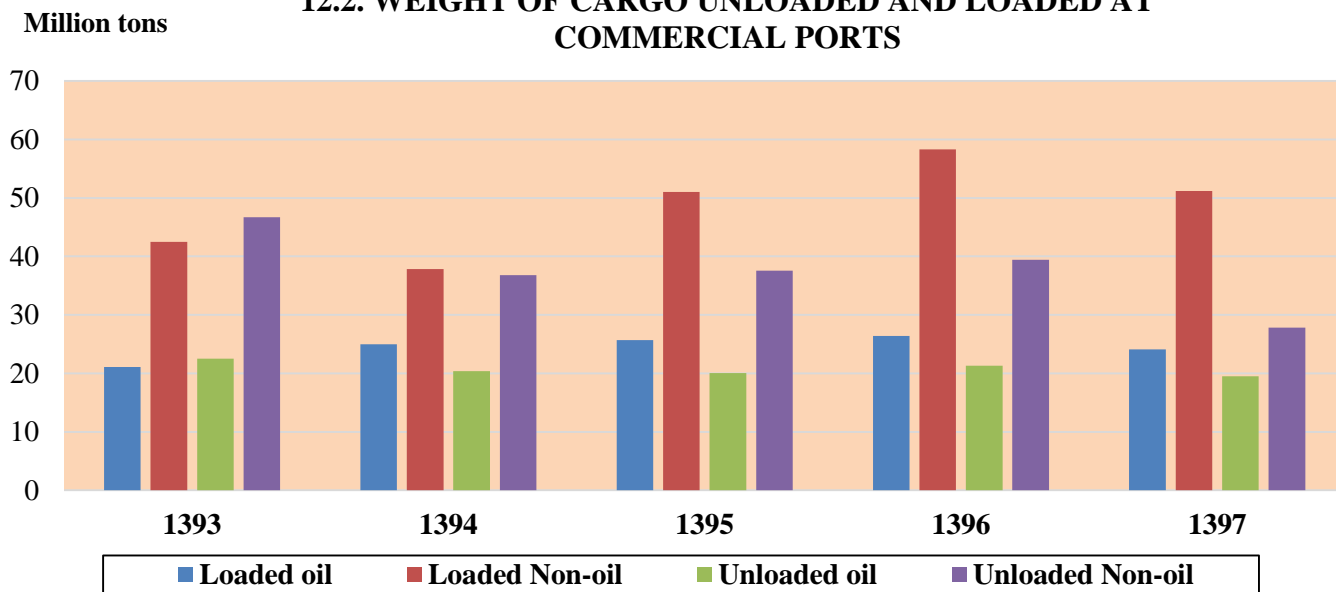
Source: Ports and Maritime Organization.

12.1 . NUMBER OF PASSENGERS TRANSPORTED BETWEEN OSTANS BY DIFFERENT TYPES OF PUBLIC ROAD PASSENGER VEHICLES



For data see Table 12.7.

12.2. WEIGHT OF CARGO UNLOADED AND LOADED AT COMMERCIAL PORTS



For data see Tables 12.10 and 12.11.

12.12. PASSENGERS ARRIVING AT AND DEPARTING FROM AIRPORTS BY DOMESTIC AND INTERNATIONAL FLIGHTS (1000 persons)

Year	Departure			Arrival		
	Total	Domestic	International	Total	Domestic	International
1380.....	10101	8564	1537	10039	8564	1475
1385.....	15286	12423	2862	15245	12423	2822
1390.....	20885	16481	4404	20860	16481	4379
1393.....	22822	17462	5360	22812	17462	5350
1394.....	23584	18252	5332	23546	18252	5294
1395.....	27542	22017	5525	27379	22017	5362
1396.....	29748	23702	6046	29699	23702	5997
1397.....	24811	19913	4898	24749	19913	4836

Source: Civil Aviation Organization.

12.13. PASSENGERS TRANSPORTED BY DOMESTIC FOREIGN AIRLINES ON INTERNATIONAL FLIGHTS (1000 persons)

Description	Year							
	1380		1385		1390		1393	
	Departure	Arrival	Departure	Arrival	Departure	Arrival	Departure	Arrival
Total.....	1537	1475	2862	2822	4404	4379	5360	5350
Domestic airlines.....	1160	1119	1942	1921	2566	2536	3354	3360
Foreign airlines	376	356	921	901	1837	1842	2006	1990

Description	Year							
	1394		1395		1396		1397	
	Departure	Arrival	Departure	Arrival	Departure	Arrival	Departure	Arrival
Total	5332	5294	5525	5362	6046	5997	4898	4836
Domestic airlines	3167	3161	3029	2947	3339	3314	2790	2751
Foreign airlines	2165	2133	2496	2415	2707	2683	2108	2085

Source: Civil Aviation Organization.

12.14. PASSENGERS ON FLIGHTS OF DOMESTIC AIRLINES BY AIRPORT ⁽¹⁾ (1000 persons)

Ostan and airport	Year							
	1380		1385		1390		1393	
	Departure	Arrival	Departure	Arrival	Departure	Arrival	Departure	Arrival
Total.....	8564	8564	12423	12423	16476	16476	17462	17462
East Azarbayejan								
Tabriz	273	275	390	395	535	536	569	580
Sahand.....	3	3	3	3	1	1	1	0
West Azarbayejan								
Orumiye	110	108	134	131	121	123	144	145
Khoy.....	×	×	×	×	6	5	0	0
Maku	×	×	×	×	×	×	×	×
Ardebil								
Ardebil	42	43	89	88	128	124	83	83
Parsabad	2	2	3	2	5	4	×	×
Esfahan								
Esfahan.....	516	524	664	666	729	752	801	814
Kashan.....	×	×	×	×	×	×	×	×
Ilam								
Ilam	7	8	18	18	69	67	66	64
Bushehr								
Bahrgan	2	2	3	3	10	8	14	12
Bushehr	125	123	150	148	177	174	158	157
Khark.....	47	40	78	77	83	83	96	95
Asaluyeh.....	21	19	282	276	317	317	367	364
Jam (Tohid).....	9	8	15	15	13	11	9	8
Tehran								
Emam Khomeini	×	×	×	×	0	1	3	0
Payam.....	×	×	×	×	×	×	×	×
Mehrabad	3441	3476	5047	5062	6220	6288	6398	6428
Chaharmahal & Bakhtiari								
Shahr-e-Kord.....	11	12	7	9	7	8	6	7
South Khorasan								
Birjand.....	6	7	43	43	49	51	44	44
Tabas	1	2	0	0	2	2	2	2
Khorasan-e-Razavi								
Sabzevar	×	×	×	×	19	20	11	11
Mashhad.....	1033	1026	1457	1486	2472	2438	2986	2992
North Khorasan								
Bojnourd.....	4	4	7	7	19	18	17	17
Khuzestan								
Abadan	108	106	124	126	162	163	216	208
Aghajari.....	×	×	×	×	7	5	8	6
Ahvaz	455	454	691	692	901	900	975	974
Behbahan.....	0	0	0	0	0	0	×	×
Dezful.....	//	//	17	17	58	57	52	52
Mahshahr.....	52	48	137	135	106	101	86	83
Zanjan								
Zanjan	×	×	×	×	9	9	8	9

12.14. PASSENGERS ON FLIGHTS OF DOMESTIC AIRLINES BY AIRPORT ⁽¹⁾ (continued)
(1000 persons)

Ostan and airport	Year							
	1380		1385		1390		1393	
	Departure	Arrival	Departure	Arrival	Departure	Arrival	Departure	Arrival
<i>Semnan</i>								
Semnan.....	×	×	×	×	×	×	×	×
Shahrud.....	0	0	0	0	0	0	0	0
<i>Sistan & Baluchestan</i>								
Iranshahr.....	4	4	5	6	8	8	12	12
Chabahar.....	76	72	91	85	78	82	70	67
Zabol.....	4	2	16	12	7	7	9	9
Zahedan.....	139	140	172	162	249	229	205	196
Saravan.....	×	×	×	×	0	0	0	1
<i>Fars</i>								
Jahrom.....	//	//	0	0	0	0	×	×
Shiraz.....	615	620	835	842	977	982	958	983
Lar.....	11	12	9	10	13	12	14	13
Lamerd.....	7	6	14	14	0	0	9	10
<i>Kordestan</i>								
Sanandaj.....	14	15	27	29	41	43	28	31
<i>Kerman</i>								
Bam.....	6	5	23	24	5	7	5	6
Jiroft.....	//	//	0	0	0	0	3	3
Rafsanjan.....	8	9	6	6	0	0	9	9
Sirjan.....	4	4	11	10	5	5	12	12
Kerman.....	193	191	218	215	337	332	349	344
<i>Kermanshah</i>								
Kermanshah.....	169	176	230	228	260	257	213	206
<i>Kohgiluyeh & Boyerahmad</i>								
Gachsaran.....	×	×	×	×	×	×	×	×
Yasuj.....	×	×	×	×	16	15	6	7
<i>Golestan</i>								
Gorgan.....	8	8	33	31	108	109	73	72
Kalaleh.....	×	×	×	×	×	×	×	×
<i>Gilan</i>								
Rasht.....	59	60	64	65	147	148	139	141
<i>Lorestan</i>								
Khorramabad.....	16	19	20	24	14	14	41	40
<i>Mazandaran</i>								
Ramsar.....	5	5	9	9	15	15	12	11
Sari.....	27	27	27	30	62	65	105	108
Noshahr.....	//	0	8	7	15	15	13	13
<i>Markazi</i>								
Arak.....	×	×	×	×	4	4	3	3
<i>Hormozgan</i>								
Abumusa.....	1	1	11	10	15	15	10	16
Bandar Abbas.....	271	256	343	332	503	497	437	423
Jask.....	×	×	×	×	×	×	×	×
Bandar-e-Lengeh.....	23	20	17	15	15	14	11	11
Siri.....	21	19	32	22	36	27	31	27
Qeshm.....	20	16	35	38	84	76	160	152
Kish.....	438	444	608	607	999	1005	1131	1103
Lavan.....	34	26	28	27	38	30	34	32
<i>Hamedan</i>								
Hamedan.....	3	4	2	3	11	11	11	11
<i>Yazd</i>								
Yazd.....	119	110	135	133	188	187	227	227

12.14. PASSENGERS ON FLIGHTS OF DOMESTIC AIRLINES BY AIRPORT⁽¹⁾ (continued)
(1000 persons)

Ostan and airport	Year							
	1394		1395		1396		1397	
	Departure	Arrival	Departure	Arrival	Departure	Arrival	Departure	Arrival
Total.....	18253	18253	22017	22017	23702	23702	19913	19913
East Azarbayejan								
Tabriz.....	558	618	774	776	792	781	653	641
Sahand.....	0	0	0	0	1	1	0	0
West Azarbayejan								
Orumiyeh.....	162	161	173	175	199	201	162	164
Khoy.....	6	6	4	4	1	1	5	5
Maku.....	×	×	×	×	×	×	7	8
Ardebil								
Ardebil.....	95	92	114	113	119	118	82	79
Parsabad.....	×	×	×	×	1	1	3	3
Esfahan								
Esfahan.....	829	843	994	1007	1079	1089	788	825
Kashan.....	×	×	13	12	15	15	3	3
Ilam								
Ilam.....	65	60	94	92	99	95	98	94
Bushehr								
Bahrgan.....	12	10	11	8	10	9	9	8
Bushehr.....	163	162	199	199	258	250	206	186
Khark.....	83	85	81	84	79	82	77	79
Asaluyeh.....	393	391	404	400	416	418	375	377
Jam (Tohid).....	2	2	0	0	//	//	0	0
Tehran								
Emam Khomeini.....	0	0	0	0	1	1	2	2
Payam.....	×	×	×	×	×	×	3	3
Mehrabad.....	6704	6675	7968	7953	8406	8442	7073	7084
Chaharmahal & Bakhtiari								
Shahr-e-Kord.....	4	7	16	17	23	25	13	15
South Khorasan								
Birjand.....	45	45	54	53	62	61	42	42
Tabas.....	3	3	4	5	5	6	3	4
Khorasan-e-Razavi								
Sabzevar.....	7	7	13	13	15	14	11	10
Mashhad.....	3145	3145	3915	3927	4171	4190	3372	3396
North Khorasan								
Bojnourd.....	19	21	18	19	16	17	6	7
Khuzestan								
Abadan.....	251	248	299	289	303	293	343	339
Aghajari.....	9	7	6	5	7	6	7	5
Ahvaz.....	1047	1047	1262	1256	1344	1326	1118	1104
Behbahan.....	×	×	×	×	×	×		
Dezful.....	59	59	81	82	96	98	67	66
Mahshahr.....	89	87	80	76	88	82	78	73
Zanjan								
Zanjan.....	6	6	6	6	11	11	4	4

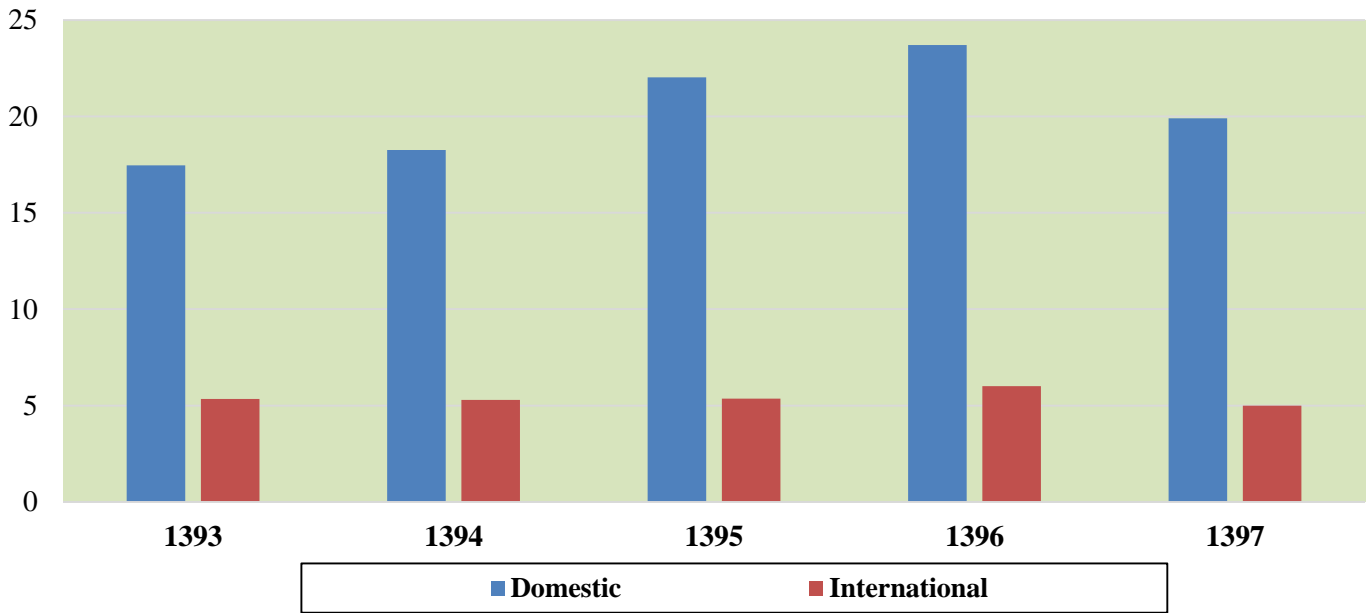
12.14. PASSENGERS ON FLIGHTS OF DOMESTIC AIRLINES BY AIRPORT ⁽¹⁾ (continued)
(1000 persons)

Ostan and airport	Year							
	1394		1395		1396		1397	
	Departure	Arrival	Departure	Arrival	Departure	Arrival	Departure	Arrival
<i>Semnan</i>								
Semnan.....	×	×	×	×	×	×	0	0
Shahrud.....	2	3	2	2	2	2	4	4
<i>Sistan & Baluchestan</i>								
Iranshahr.....	5	3	3	0	3	//	3	0
Chabahar.....	78	75	98	95	123	118	113	106
Zabol.....	13	18	14	17	16	16	11	13
Zahedan.....	200	190	240	234	256	252	225	218
Saravan.....	0	0	×	×	×	×	0	0
<i>Fars</i>								
Jahrom.....	×	×	×	×	2	2	3	3
Shiraz.....	1100	1129	1358	1412	1505	1538	1258	1283
Lar.....	15	14	14	13	17	16	10	10
Lamerd.....	5	8	6	8	5	7	5	6
<i>Kordestan</i>								
Sanandaj.....	28	31	31	34	34	36	25	28
<i>Kerman</i>								
Bam.....	5	5	5	7	5	7	4	5
Jiroft.....	4	4	5	7	5	8	2	6
Rafsanjan.....	8	9	7	8	7	8	4	5
Sirjan.....	12	13	18	19	27	28	23	24
Kerman.....	336	330	355	349	391	387	361	356
<i>Kermanshah</i>								
Kermanshah.....	191	188	269	267	326	325	263	265
<i>Kohgiluyeh & Boyerahmad</i>								
Gachsaran.....	3	4	8	6	9	9	6	6
Yasuj.....	13	14	13	13	10	10	1	1
<i>Golestan</i>								
Gorgan.....	75	76	101	102	129	129	83	83
Kalaleh.....	×	×	×	×	×	×	1	0
<i>Gilan</i>								
Rasht.....	144	144	183	182	217	213	190	186
<i>Lorestan</i>								
Khorramabad.....	35	33	21	20	34	32	22	20
<i>Mazandaran</i>								
Ramsar.....	16	16	26	25	44	41	18	17
Sari.....	104	109	138	143	169	168	143	144
Noshahr.....	16	16	16	16	29	28	25	24
<i>Markazi</i>								
Arak.....	6	6	7	8	12	12	9	9
<i>Hormozgan</i>								
Abumusa.....	13	14	9	9	19	19	11	11
Bandar Abbas.....	425	416	530	515	619	605	556	541
Jask.....	×	×	×	×	×	×	0	0
Bandar-e-Lengeh.....	12	12	12	11	13	12	5	5
Siri.....	32	26	31	25	28	23	27	21
Qeshm.....	166	156	218	216	242	235	211	205
Kish.....	1139	1116	1339	1327	1374	1372	1389	1391
Lavan.....	35	31	30	27	30	29	29	27
<i>Hamedan</i>								
Hamedan.....	13	13	17	16	17	17	12	13
<i>Yazd</i>								
Yazd.....	245	245	312	311	358	353	248	248

*T. Statistics for some airports which have less contribution to the transportation of passengers are included in the total.
Source: Civil Aviation Organization.*

12.3. NUMBER OF IN-COMING PASSENGERS ON DOMESTIC & INTERNATIONAL FLIGHTS

Million persons



For data see Table 12.12.

**12.15. PASSENGERS TRANSPORTED ON INTERNATIONAL FLIGHTS OF DOMESTIC⁽¹⁾
AIRLINES BY DOMESTIC AIRPORTS (1000 persons)**

Description	Year							
	1380 ⁽¹⁾		1385 ⁽¹⁾		1390		1393	
	Departure	Arrival	Departure	Arrival	Departure	Arrival	Departure	Arrival
Total	979	985	1272	1256	4404	4377	5360	5350
Abadan.....	3	4	0	0	5	5	5	5
Ardebil.....	000	000	000	000	10	10	15	16
Orumiyeh.....	3	3	1	1	15	14	15	16
Esfahan	45	65	65	65	209	198	253	249
Emam Khomeini.....	×	×	210	206	2391	2338	3101	3052
Ahvaz.....	15	16	24	22	63	61	57	56
Bandar Abbas	25	26	32	32	57	55	38	37
Bushehr.....	16	15	18	17	15	15	13	13
Tabriz.....	13	13	24	24	139	142	129	129
Tehran.....	602	584	545	540	390	376	140	157
Chabahar.....	000	000	000	000	6	6	6	6
Rasht	4	4	0	0	22	22	17	18
Zahedan	2	3	1	1	23	23	16	16
Sari.....	14	18	16	16	74	75	105	113
Shiraz.....	98	91	113	119	155	202	230	233
Qeshm.....	000	000	000	000	23	24	34	36
Kerman	11	8	3	3	50	50	54	55
Kermanshah.....	2	3	1	1	24	24	24	24
Kish.....	000	000	000	000	95	90	131	133
Lar.....	31	28	30	28	38	37	41	38
Lamerd.....	10	10	10	10	8	7	4	3
Mashhad	75	82	123	113	506	519	833	848
Yazd.....	8	8	7	7	46	46	43	43
Other	1	4	49	51	40	38	56	56

**12.15. PASSENGERS TRANSPORTED ON INTERNATIONAL FLIGHTS OF DOMESTIC (1)
AIRLINES BY DOMESTIC AIRPORT (continued) (1000 persons)**

Description	Year							
	1394		1395		1396		1397	
	Departure	Arrival	Departure	Arrival	Departure	Arrival	Departure	Arrival
Total.....	5294	5332	5525	5362	6046	5997	4898	4836
Abadan	17	20	25	20	16	15	3	3
Ardebil	6	6	7	7	6	6	1	1
Orumiyeh	6	6	18	17	25	24	19	15
Esfahan.....	232	239	252	247	251	249	130	125
Emam Khomeini	3431	3452	3772	3667	4287	4233	3452	3388
Ahvaz	45	49	42	39	51	48	30	27
Bandar Abbas.....	36	37	41	37	40	42	22	21
Bushehr	4	4	7	7	11	12	1	1
Tabriz	107	109	126	116	151	145	114	112
Tehran	2	3	2	3	1	2	0	1
Chabahar	3	3	7	7	6	6	4	4
Rasht	2	2	6	3	9	8	2	3
Zahedan.....	11	11	10	10	9	10	3	3
Sari	30	30	34	34	28	28	9	9
Shiraz	223	219	202	200	221	222	217	217
Qeshm	48	47	26	21	24	23	22	22
Kerman.....	34	34	33	32	29	29	13	13
Kermanshah	12	13	5	5	2	2	2	2
Kish.....	142	139	25	26	23	24	22	22
Lar.....	52	57	57	56	59	56	53	54
Lamerd	3	3	4	3	3	2	0	0
Mashhad.....	814	813	785	768	757	774	758	773
Yazd	17	18	22	19	13	13	7	7
Other	17	18	17	18	24	24	14	13

1. Statistics for the years 1380 and 1385 include only Airline of the I.R.I. and Aseman Airline.

Source: Civil Aviation Organization.

12.16. HAJJ ⁽¹⁾ PILGRIMS TRANSPORTED BY AIRLINES**(person)**

Year & city	Origin	Destination
1380	88591	88666
1385	103133	103689
1390	98484	96265
1393	64506	64506
1394	64343	63835
1395 ⁽²⁾	×	×
1396	86144	86090
1397	85943	85953
Orumiyeh	2936	2961
Esfahan	6618	6625
Ahvaz	4316	4323
Bandar Abbas	916	920
Bushehr	916	927
Birjand	2353	2378
Tabriz	4290	4294
Tehran	23338	23233
Rasht	493	497
Zahedan.....	2068	2074
Zanjan	1475	1486
Sari	3445	3438
Shiraz	4210	4254
Kerman	3008	3005
Kermanshah	1478	1485
Gorgan	4022	4016
Mashhad	13158	13092
Hamedan	4201	4232
Yazd.....	2702	2713

1. Relating to the greater pilgrimage.

2. In the year 1395, Iranian hajj pilgrims did not participate in Hajj ceremonies due to Mena accident and cut off of diplomatic ties between Iran and Saudi Arabia.

Source: Civil Aviation Organization.

12.17. WEIGHT OF FREIGHT AND POSTAL ARTICLES TRANSPORTED THROUGH AIRPORTS OF THE COUNTRY BY DOMESTIC AND INTERNATIONAL FLIGHT (ton)

Year	Freight					
	Dispatched			Received		
	Total	Domestic	International	Total	Domestic	International
1380	51979	26968	25012	52953	26968	25985
1385	58529	32173	26356	128559	32173	96386
1390	81219	56413	24806	117634	56413	61221
1393	32088	10086	22002	50596	10086	40510
1394	42606	9687	32919	53440	9687	43753
1395	31433	12524	18909	39178	12524	26654
1396	44091	12322	31769	78312	12322	65990
1397	47111	12576	34535	71300	12576	58724

Year	Postal articles					
	Dispatched			Received		
	Total	Domestic	International	Total	Domestic	International
1380	3914	2751	1162	3970	2751	1218
1385	6774	4763	2011	9723	4763	4960
1390	8023	3843	4180	11685	3843	7842
1393	2995	2291	704	3196	2291	905
1394	2323	1601	722	2600	1601	999
1395	1901	1781	120	2471	1781	690
1396	3318	2412	906	3924	2412	1512
1397	2874	1262	1612	2376	1262	1114

Source: Civil Aviation Organization.

12.18. GENERAL SPECIFICATIONS OF TRANSPORTATION COOPERATIVES BY YEAR AND OSTAN AT THE END OF YEAR
(mln rials)

Description	Number	Members	Employees	Capital
<i>Registered cooperatives⁽¹⁾</i>				
1380.....	1382	169986	53846	395300
1385.....	2521	186166	66810	456454
1390.....	4116	133853	86106	5159387
1393.....	4263	236770	80680	5091636
1394.....	4301	235744	83135	1351348
1395.....	4507	241005	85400	1384093
1396.....	4532	242052	86843	1406846
1397.....	4579	239794	85885	1451626
<i>Cooperatives under establishment</i>				
1380.....	0	0	0	0
1385.....	4	54	63	67
1390.....	61	944	973	1649
1393.....	2	14	17	4
1394.....	-	-	-	-
1395.....	3	21	18	52
1396.....	0	0	0	0
1397.....	0	0	0	0
<i>Cooperatives in operation</i>				
1380.....	776	68607	44047	4613418
1385.....	1455	78324	52375	4704154
1390.....	2579	178316	67804	4678827
1393.....	2168	179107	54899	4853063
1394.....	2171	175107	60102	1251685
1395.....	2222	180769	56733	913361
1396.....	2143	174249	57102	934146
1397.....	2139	175179	55385	953886

12.18. GENERAL SPECIFICATIONS OF TRANSPORTATION COOPERATIVES BY YEAR AND OSTAN AT THE END OF YEAR (continued)

(mln rials)

Description	Number	Member	Employees	Capital
East Azarbayejan.....	99	12595	2122	14152
West Azarbayejan	31	6701	1836	16210
Ardebil	36	5877	649	2171
Esfahan.....	105	18425	2322	60143
Alborz	9	1373	431	6876
Ilam	9	138	48	89
Bushehr	173	4215	2608	90016
Tehran	131	11617	9810	429434
Chaharmahal & Bakhtiyari	34	1763	1970	13790
South Khorasan	13	1344	94	1439
Khorasan-e-Razavi.....	108	21633	2605	13547
North Khorasan	44	2028	1722	2973
Khuzestan.....	74	8440	1639	8437
Zanjan	19	2978	143	4511
Semnan.....	20	2752	2018	3035
Sistan & Baluchestan	47	1070	869	42400
Fars.....	89	12219	3803	31933
Qazvin	41	4173	937	2648
Qom.....	9	3850	94	3418
Kordestan	47	3786	664	1835
Kerman.....	85	5020	976	12773
Kermanshah	36	4336	1584	901
Kohgiluyeh & Boyerahmad	38	285	304	1764
Golestan	70	4104	1346	12482
Gilan.....	127	8460	5420	15072
Lorestan.....	62	1393	592	5455
Mazandaran	144	9218	3253	13142
Markazi	103	5963	942	1646
Hormozgan.....	224	4381	3522	123709
Hamedan	24	1133	184	470
Yazd	88	3909	878	17415

1. Including cooperatives in operation, out of operation, and under establishment.

Source: Ministry of Cooperatives, Labor and Social Welfare.

12.19. NUMBER OF ESTABLISHMENTS RENDERING STORAGE SERVICES BY TYPE OF MAIN ACTIVITY AND OSTAN

Year & Ostan	Total	Storage	Cold storage
1384.....	820	378	442
1387.....	827	393	434
1390.....	1140	530	611
1393.....	1285	628	657
East Azarbayejan	79	27	53
West Azarbayejan	167	3	164
Ardebil	13	0	13
Esfahan	63	35	28
Alborz	22	0	22
Ilam	4	2	2
Bushehr	6	2	4
Tehran	461	438	23
Chaharmahal & Bakhtiyari	6	2	4
South Khorasan	5	0	5
Khorasan-e-Razavi.....	41	6	35
North Khorasan.....	3	0	3
Khuzestan.....	11	0	11
Zanjan	7	0	7
Semnan	16	6	10
Sistan & Baluchestan	11	0	11
Fars	13	0	13
Qazvin	11	1	10
Qom.....	17	13	4
Kordestan	6	2	4
Kerman	100	0	100
Kermanshah	5	0	5
Kohgiluyeh & Boyerahmad	2	0	2
Golestan	18	6	12
Gilan.....	7	5	2
Lorestan	12	4	8
Mazandaran	73	15	58
Markazi	5	0	5
Hormozgan	78	55	23
Hamedan	17	3	13
Yazd	6	2	4

Source: Statistical Centre of Iran.

**12.20. EMPLOYEES OF ESTABLISHMENTS RENDERING STORAGE SERVICES AND
COMPENSATION OF WAGE AND SALARY WORKERS BY OSTAN (mln rials)**

Year & Ostan	Total workers	Wage and salary workers	Unpaid wage and salary workers	Compensation of workers ⁽¹⁾
1384	8177	7083	1094	230341
1387	8582	7528	1054	437934
1390	10410	9252	1158	696499
1393	10911	9468	1443	1204642
East Azarbayejan	684	568	117	92663
West Azarbayejan	1063	892	171	116915
Ardebil	110	97	13	7245
Esfahan	565	479	86	56780
Alborz	142	106	36	10749
Ilam	52	50	2	5063
Bushehr	151	144	6	10690
Tehran	4123	3459	664	510566
Chaharmahal & Bakhtiyari	36	35	1	4260
South Khorasan	21	20	1	2101
Khorasan-e-Razavi.....	390	365	25	38999
North Khorasan.....	29	27	2	2201
Khuzestan.....	203	193	10	19256
Zanjan	84	82	2	9457
Semnan	136	128	9	12177
Sistan & Baluchestan	175	170	4	13810
Fars	231	217	13	22835
Qazvin	152	141	11	21980
Qom.....	88	56	31	7987
Kordestan	43	40	3	3449
Kerman	460	355	106	32618
Kermanshah	28	27	1	3755
Kohgiluyeh & Boyerahmad	10	9	1	1239
Golestan	177	165	12	16696
Gilan.....	108	102	6	23639
Lorestan	81	69	13	6605
Mazandaran	408	356	52	42289
Markazi	38	30	8	2616
Hormozgan	917	891	26	85448
Hamedan	162	153	9	15270
Yazd	44	41	3	5285

1. Including salary and allowances as well as other cash and in-kind payments to wage and salary workers.

Source: Statistical Centre of Iran.

12.21. CHARACTERISTICS OF SPECIFIC PRESERVATION AREA FOR GOODS IN THE NATIONAL STORAGES BY OSTAN

Year and Ostan	No. of storages ⁽¹⁾	Roofed space with side wall		Roofed space without side wall (hangar)		Open space (sq m)	Total capacity (cu m)
		Number	Area (sq m)	Number	Area (sq m)		
1385.....	397	1408	1124829	216	597385	1860557	10893866
1388.....	415	1506	1006280	227	487712	2030991	10781408
1391.....	643	1859	1460442	285	450844	3407579	16549968
1394.....	661	1899	2027948	299	459831	4224810	18740527
East Azarbayejan	28	85	125047	92	164312	170388	1421861
West Azarbayejan	6	37	49316	0	0	66500	381261
Ardebil	4	15	6031	0	0	0	16369
Esfahan	35	56	84740	4	30600	41500	552420
Alborz.....	0	0	0	0	0	0	0
Ilam	2	11	9243	0	0	0	34578
Bushehr.....	4	5	3861	0	0	0	12330
Tehran	444	1393	1513937	182	209215	3140960	13286739
Chaharmahal & Bakhtiyari	2	14	8255	0	0	10000	52765
South Khorasan	0	0	0	0	0	0	0
Khorasan-e-Razavi	9	27	19829	0	0	10000	120226
North Khorasan.....	1	0	0	0	0	0	0
Khuzestan	3	14	12750	0	0	0	52417
Zanjan	0	0	0	0	0	0	0
Semnan	7	9	3733	4	2525	18000	60983
Sistan & Baluchestan	0	0	0	0	0	0	0
Fars	0	0	0	0	0	0	0
Qazvin	1	5	13692	3	9450	29000	153852
Qom	13	33	6684	3	1436	8802	49237
Kordestan	3	13	7800	0	0	0	38500
Kerman	0	0	0	0	0	0	0
Kermanshah	0	0	0	0	0	0	0
Kohgiluyeh & Boyerahmad	0	0	0	0	0	0	0
Golestan.....	6	34	44499	0	0	0	173966
Gilan	5	8	10690	3	25830	86100	370620
Lorestan	4	16	6400	0	0	0	25600
Mazandaran	15	41	39831	0	0	0	114110
Markazi	3	19	6303	0	0	0	19539
Hormozgan	59	52	34922	8	16463	626559	1664057
Hamedan	3	6	7983	0	0	7000	42597
Yazd	2	5	12400	0	0	10000	96500

1. Referring to the establishments whose main or side activity is warehouse keeping.

Source: Statistical Centre of Iran.

12.22. CHARACTERISTICS OF NATIONAL COLD STORAGEES BY TYPE OF HALLS AND OSTAN

Year and Ostan	Number of cold storages	One-circuit below zero			One-circuit above zero		
		Number	Area (sq m)	Volume (cu m)	Number	Area (sq m)	Volume (cu m)
1385.....	443	472	128433	577420	2328	541650	2423755
1388.....	437	500	146295	642234	2609	630363	2623115
1391.....	537	477	188115	811753	3295	938887	4250233
1394.....	676	684	238720	1042901	3554	1086879	4719831
East Azarbayejan.....	53	39	22798	69963	220	87988	370300
West Azarbayejan	165	105	31390	137913	1211	345993	1459565
Ardebil	13	9	1792	9496	80	30186	154627
Esfahan.....	30	109	19704	97800	328	84461	330465
Alborz	22	12	4650	22002	126	39086	146123
Ilam	4	4	1260	5760	13	4500	21920
Bushehr	4	14	3966	14480	6	1792	8192
Tehran	24	82	52871	243877	262	124464	525611
Chaharmahal & Bakhtiyari	4	3	210	960	31	6116	12860
South Khorasan	5	11	4525	18800	5	1725	6700
Khorasan-e-Razavi.....	35	67	20356	84111	129	41433	191488
North Khorasan	3	0	0	0	1	100	500
Khuzestan.....	11	16	2727	11213	7	864	2557
Zanjan	7	11	3325	14000	35	10479	140000
Semnan.....	10	2	542	1625	88	19992	59865
Sistan & Baluchestan	11	7	1805	7321	49	10075	43115
Fars.....	13	27	10324	46679	212	79336	363254
Qazvin	10	2	400	1500	39	8060	31320
Qom.....	4	3	267	800	47	10400	30000
Kordestan	5	13	2400	11500	23	4116	18500
Kerman.....	100	17	5188	25305	216	76600	356740
Kermanshah	5	3	573	1853	11	1573	6960
Kohgiluyeh & Boyerahmad	2	1	600	2400	9	2670	12300
Golestan	12	19	7296	29670	29	8784	39132
Gilan.....	2	0	0	0	3	960	5100
Lorestan.....	8	5	2500	12500	15	4500	20250
Mazandaran	58	26	19097	95891	258	52711	248780
Markazi	5	6	1733	8667	14	8352	29467
Hormozgan.....	31	42	7664	25290	25	3505	9127
Hamedan	16	24	6958	33626	57	15048	71721
Yazd	5	7	1800	7900	7	1010	3290

12.22. CHARACTERISTICS OF DOMESTIC COLD STORAGES AND TYPE OF THEIR HALLS BY OSTAN (continued)

Year and Ostan	Two-circuit zero			Nominal capacity (ton)
	Number	Area (sq m)	Volume (cu m)	
1385	558	195531	808560	1091389
1388	790	222913	989542	1183597
1391	743	246429	1101817	1520077
1394	784	274091	1188257	1830754
East Azarbayejan	26	15203	71388	191046
West Azarbayejan	15	2786	13931	464316
Ardebil	2	538	2692	49754
Esfahan.....	74	21362	81812	108750
Alborz	24	6468	20361	61204
Ilam	2	1701	8505	4230
Bushehr	6	768	3840	5000
Tehran	144	67174	296031	151729
Chaharmahal & Bakhtiari	4	528	2000	14400
South Khorasan	0	0	0	2500
Khorasan-e-Razavi.....	65	33719	158018	146074
North Khorasan	11	5600	26000	5000
Khuzestan.....	30	13420	55135	21250
Zanjan	7	2079	8750	14875
Semnan.....	0	0	0	13867
Sistan & Baluchestan	0	0	0	19700
Fars.....	50	18577	80224	59162
Qazvin	43	12000	51000	22800
Qom.....	0	0	0	22000
Kordestan	15	1800	7000	19000
Kerman.....	42	13988	65107	160606
Kermanshah	25	7253	35627	13000
Kohgiluyeh & Boyerahmad	1	324	1620	5500
Golestan	32	7704	23490	45228
Gilan.....	6	1320	6900	4700
Lorestan.....	18	6320	26640	12500
Mazandaran.....	102	19676	95866	111503
Markazi	3	315	630	10085
Hormozgan.....	23	6772	26463	8808
Hamedan	4	1696	6226	54808
Yazd	10	5000	13000	7360

Source: Statistical Centre of Iran.

12.23. VALUE ADDED, INTERMEDIATE CONSUMPTION, AND OUTPUTS OF NATIONAL STORAGE SERVICES ESTABLISHMENTS BY OSTAN (Million rials)

Year and ostan	Value added	Intermediate consumption	Outputs			
			Total	Cellarage	Cold storage fees	Other
1384.....	563487	134571	698058	192493	389339	116226
1387.....	1164478	248742	1413220	521203	773873	118144
1390.....	1783933	436868	2220801	848409	890921	481471
1393.....	3461535	797249	4258783	1717476	1856578	684730
East Azarbayejan	243475	34532	278007	100400	109573	68035
West Azarbayejan.....	383557	71579	455136	73925	354341	26869
Ardebil.....	17722	3655	21377	2800	15755	2822
Esfahan	139938	33317	173255	71124	87175	14956
Alborz.....	75149	10729	85877	0	71065	14812
Ilam.....	6057	736	6793	630	6163	0
Bushehr.....	13968	2581	16548	3383	11980	1185
Tehran.....	1496946	346868	1843814	1201334	296022	346458
Chaharmahal & Bakhtiari.....	8891	839	9730	3180	6350	200
South Khorasan.....	7535	1816	9351	0	9291	60
Khorasan-e-Razavi	126861	33026	159887	14845	143516	1526
North Khorasan.....	8735	1555	10290	619	8719	952
Khuzestan	26919	8485	35404	7321	26626	1456
Zanjan	14932	7666	22599	0	22599	0
Semnan	22304	7852	30156	4800	22238	3119
Sistan & Baluchestan.....	16598	4986	21585	0	21224	361
Fars	123816 ⁽¹⁾	17402	141218	0	122618	18600
Qazvin.....	88864	16214	105078	21822	39462	43794
Qom.....	17270	6775	24046	7235	12074	4736
Kordestan.....	7065	4005	11070	2400	7580	1090
Kerman	100669	28445	129114	0	127470	1644
Kermanshah	7714	3593	11307	0	7667	3640
Kohgiluyeh & Boyerahmad.....	2443	557	3000	0	3000	0
Golestan.....	35197	12424	47621	1929	44009	1684
Gilan	37319	6233	43552	16661	8280	18611
Lorestan	15868	4832	20700	7200	13500	0
Mazandaran	206583	37885	244468	65811	136142	42516
Markazi.....	6421	1387	7808	843	6224	741
Hormozgan	123359	74489	197848	91404	43383	63061
Hamedan.....	62168	8604	70772	4110	65168	1494
Yazd.....	17190	4182	21372	13700	7362	310

Source: Statistical Centre of Iran.

12.24. NUMBER AND CAPACITY OF OPERATING SILOS AND WHEAT WAREHOUSE BY TYPE (1000 tons)

Year and Ostan	Wheat silo		Type of wheat warehouse			
			Regular covered warehouse		Uncovered	
	Number	Capacity	Number	Capacity	Number	Capacity
1380.....	91	2709	36	490	16	1730
1385.....	94	2881	42	538	16	1900
1390.....	84	2985	67	1078	17	1980
1393.....	85	3025	67	1078	17	1980
1394.....	88	3115	69	1118	17	1980
1395.....	88	3115	70	1138	17	1980
1396.....	89	3165	69	1138	17	1980
1397.....	89	3165	69	1138	17	1980
East Azarbayejan	7	170	5	75	0	0
West Azarbayejan	4	84	7	55	1	100
Ardebil	3	68	1	20	1	100
Esfahan	3	143.5	0	0	1	180
Alborz	1	80	1	40	1	140
Ilam	0	0	1	20	0	0
Bushehr	1	8	1	40	0	0
Tehran	4	264	2	10	1	280
Chaharmahal & Bakhtiyari	1	27.5	0	0	0	0
South Khorasan	1	5	2	30	0	0
Khorasan-e-Razavi.....	8	235.5	2	40	1	240
North Khorasan.....	2	55	0	0	0	0
Khuzestan.....	6	244	5	90	1	150
Zanjan	1	8	1	15	1	100
Semnan	1	27.5	1	20	1	80
Sistan & Baluchestan	2	79	2	40	0	0
Fars	5	201.5	7	180	2	210
Qazvin	1	80	2	25	0	0
Qom.....	2	107.5	1	20	0	0
Kordestan	3	78	5	60	0	0
Kerman	5	215.5	0	0	1	40
Kermanshah	6	188	6	68	2	80
Kohgiluyeh & Boyerahmad	1	27.5	0	0	0	0
Golestan	6	172	5	110	0	0
Gilan.....	1	103	0	0	0	0
Lorestan.....	7	165	4	45	0	0
Mazandaran.....	1	103	0	0	0	0
Markazi	2	41	1	20	1	100
Hormozgan.....	0	0	1	20	1	100
Hamedan	3	166	6	95	0	0
Yazd	1	18	0	0	1	80

Source: Iranian Government Commerce Company